



# Federated States of Micronesia

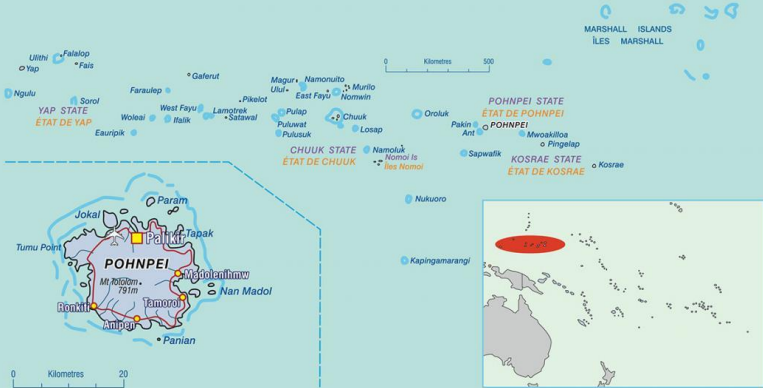
## Country Infrastructure Profile

Country Facts		Key Statistics	
<b>Official name of country</b>	Federated States of Micronesia	<b>Land area (km<sup>2</sup>)</b>	701 <sup>1</sup>
<b>Capital</b>	Palikir, Pohnpei	<b>Exclusive economic zone (km<sup>2</sup>)</b>	2 996 420 <sup>1</sup>
<b>Government and legal status</b>	Constitutional Confederation in free association with the United States of America	<b>Population (2019 estimate)</b>	114 000 <sup>#</sup>
<b>Head of state</b>	President Peter M Christian	<b>Population density (persons/km) (2019)</b>	151 <sup>*</sup>
<b>Head of government</b>	President Peter M Christian	<b>Population growth (% annual change) (2014-2019)</b>	0.3 <sup>*</sup>
<b>Official languages</b>	English, Chuukese, Kosraean, Woleaian	<b>Urban population (% of total population) (2018)</b>	23 <sup>#</sup>
<b>Official currency</b>	United States dollars	<b>GDP (USD million) (2019)</b>	400 <sup>*</sup>
<b>Memberships</b>	1986 – Independence 1983 – Pacific Community (SPC) 1987– Pacific Forum Secretariat (PIF) 1988 – International Civil Aviation Organisation (ICAO) 1991 – United Nations 2013 – PRIF - FSM has not joined the International Maritime Organisation (IMO)	<b>GNI per capita (USD) (2018)</b>	3 400 <sup>*</sup>
		<b>Proportion of population living below the national poverty line (2018)</b>	41.2 <sup>*</sup>
		<b>Overseas development assistance to infrastructure (USD million) (2018)</b>	33.9 <sup>*</sup>

**Source:** <sup>1</sup> SPC members details, [www.spc.int/our-members/federated-states-of-micronesia/details](http://www.spc.int/our-members/federated-states-of-micronesia/details), (accessed 17 July 2020); <sup>\*</sup> Asian Development Bank, Basic 2020 Statistics, <https://www.adb.org/mobile/basic-statistics-2020/> (accessed 17 July 2020); <sup>#</sup><https://data.worldbank.org/country/micronesia-fed-sts?view=chart> (accessed 17 July 2020)






# Map of the Federated States of Micronesia

 Federated States of Micronesia  
États fédérés de Micronésie



Source: <https://www.spc.int/our-members/federated-states-of-micronesia/details> (accessed 17 July 2020)

## Access and Infrastructure Indicators

	<b>Telecommunication</b>				<b>Energy</b>		
Proportion of population covered by mobile network (2G) (2018)		--		Proportion of population with access to electricity (2017)		80.8%*	
Proportion of population covered by mobile network (3G) (2018)		--		Renewable energy share in the total final energy consumption % (2017)		1.6%*	
Proportion of population covered by mobile network (LTE/WiMAX) (2018)		--		Average annual mean of particulate matter of 2.5 microns in diameter or smaller levels in urban areas (ug/m <sup>3</sup> )		10.5*	
				CO <sub>2</sub> emission (metric tons/per capita) (2014)		1.40#	
	<b>Water &amp; Sanitation</b>				<b>Transport<sup>^</sup></b>		
Proportion of population using safely managed drinking water services (2017)		85.7%*		International airports: 4 - Chuuk International Airport, Kosrae International Airport, Pohnpei International Airport, Yap International Airport			
Proportion of population using safely managed sanitation services, including a hand-washing facility with soap & water (2017)		81.0%*		Total road network (km)		240	
Percentage of population using at least basic sanitation (2017)		88.30%*		Paved road network as % of total network		18%	
Percentage of population using least basic drinking services (2017)		78.56%*		Number of international ports		1	
					<b>Climate Resilience-Related Risk Index<sup>^</sup></b>		
				INFORM natural hazard index		4.3	
				Physical exposure to earthquake		0.1	
				Physical exposure to flood		0.1	
				Physical exposure to tsunami		8.6	
				Physical exposure to tropical cyclones		3.8	

**Source:** \*Asian Development Bank, Basic 2020 Statistics, <https://www.adb.org/mobile/basic-statistics-2020/> (accessed 17 July 2020); #World Bank, data, <https://data.worldbank.org/indicator/SH.STA.BASS.RU.ZS?locations=FM&view=chart> (accessed 17 July 2020); \*European Union, INFORM Index for Risk Management, 2020. The risk score ranges from 0-10, where 10 is the highest risk.

<sup>^</sup> All transport indicators from the Pacific Region Infrastructure Facility, Pacific Infrastructure Performance Indicators (PIPI), 2016  
-- data not available for 2012-2019

### Key Development Policies

-	Federated States of Micronesia Climate Change and Disaster Risk Finance Assessment	2019
-	Federated States of Micronesia Intended Nationally Determined Contribution (NDC)	2019
-	Federated States of Micronesia Disaster Management Reference Handbook 2019	2018
-	Federated States of Micronesia National Biodiversity Strategy and Action Plan (FSM NBSAP) 2018-2023	2018
-	Yap State Solid Waste Management Strategy 2018-2027 and Action Plan 2018-2022	2018
-	Kosrae State Solid Waste Management Strategy 2018-2027 and Action Plan 2018-2022	2018
-	Chuuk State Solid Waste Management Strategy 2018-2027 and Action Plan 2018-2022	
-	Federated States of Micronesia Infrastructure Development Plan 2016-2025	2016
-	FSM National ICT and Telecommunications Policy	2012
-	FSM Nationwide Integrated Disaster Risk Management and Climate Change Policy	2012
-	Federated States of Micronesia Strategic Development Plan 2004-2023	2004