



# Kiribati

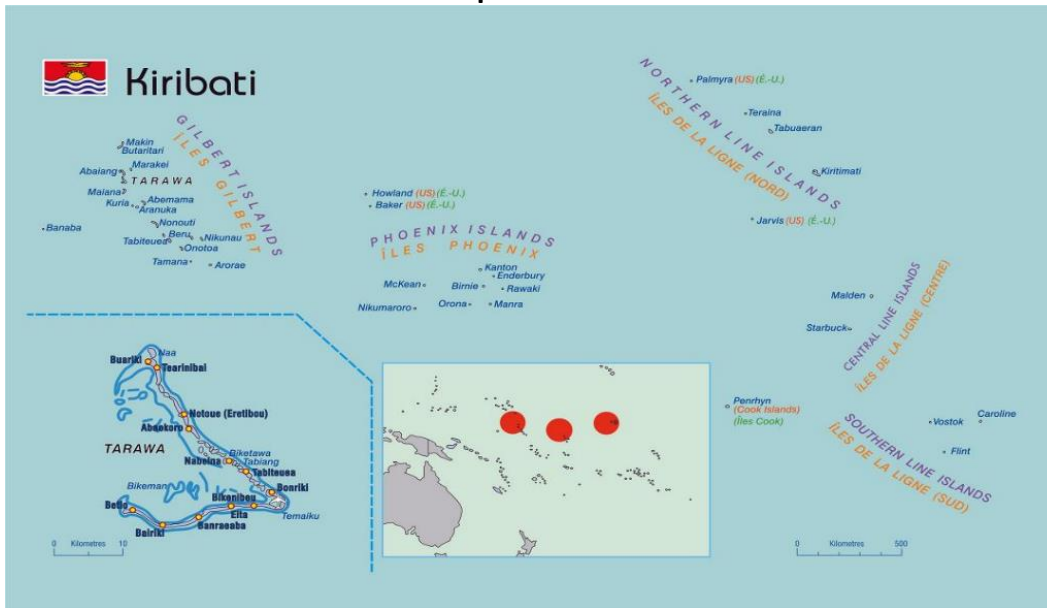
## Country Infrastructure Profile

Country Facts		Key Statistics	
<b>Official name of country</b>	Republic of Kiribati	<b>Land area (km<sup>2</sup>)</b>	811 <sup>1</sup>
<b>Capital</b>	Tarawa	<b>Exclusive economic zone (km<sup>2</sup>)</b>	3 441 810 <sup>1</sup>
<b>Government and legal status</b>	Democratic republic	<b>Population (2019 estimate)</b>	117 600 <sup>#</sup>
<b>Head of state</b>	President Taneti Maamau	<b>Population density (persons/km) (2019)</b>	151 <sup>*</sup>
<b>Head of government</b>	President Taneti Maamau	<b>Population growth (% annual change) (2014-2019)</b>	2.1 <sup>*</sup>
<b>Official languages</b>	English, Kiribati	<b>Urban population (% of total population) (2019)</b>	55.7 <sup>#</sup>
<b>Official currency</b>	Australian dollar	<b>GDP (USD million) (2019)</b>	200 <sup>*</sup>
<b>Memberships</b>	1977 – Pacific Forum Secretariat (PIF) 1979 – Independence 1979 – Member of the Commonwealth 1983 – Pacific Community (SPC) 1981 – International Civil Aviation Organisation (ICAO) 1999 – United Nations 2013 – PRIF 2003 – International Maritime Organisation (IMO)	<b>GNI per capita (USD) (2018)</b>	3 140 <sup>*</sup>
		<b>Proportion of population living below the national poverty line (2018)</b>	--
		<b>Overseas development assistance to infrastructure (USD million) (2018)</b>	32.4 <sup>*</sup>

**Source:** <sup>1</sup> SPC members details [www.spc.int/our-members/kiribati/details](http://www.spc.int/our-members/kiribati/details) (accessed 17 July 2020); <sup>\*</sup> Asian Development Bank, Basic 2020 Statistics, <https://www.adb.org/mobile/basic-statistics-2020/> (accessed 17 July 2020); <sup>#</sup> World Bank, data, <https://www.data.worldbank.org/country/KI> (accessed 17 July 2020)






-- data not available for 2012-2019

# Map of Kiribati



Source: <https://www.spc.int/our-members/kiribati/details> (accessed 17 July 2020)

## Access and Infrastructure Indicators

 <h3>Telecommunication</h3>		 <h3>Energy</h3>	
Proportion of population covered by mobile network (2G) (2018)	71.0%*	Proportion of population with access to electricity (2017)	98.6%*
Proportion of population covered by mobile network (3G) (2018)	67.0%*	Renewable energy share in the total final energy consumption (2017)	45.8%*
Proportion of population covered by mobile network (LTE/WiMAX) (2018)	53.0%*	Average annual mean of particulate matter of 2.5 microns in diameter or smaller levels in urban areas (ug/m <sup>3</sup> )	10.9*
		CO <sub>2</sub> emission (metric tons/per capita) (2014)	0.57
 <h3>Water &amp; Sanitation</h3>		 <h3>Transport<sup>a</sup></h3>	
Proportion of population using safely managed drinking water services (2017)	98.9%*	International airports: 2 - Bonriki (Tarawa Island); Cassidy (Kiritimati Island)	
Proportion of population using safely managed sanitation services, including a hand-washing facility with soap and water (2017)	68.7%*	Total road network (km)	798
Percentage of population using at least basic sanitation services (2017)	47.8%*	Paved road network as % of total network	17
Percentage of population using at least basic drinking services (2017)	71.6%*	Number of international ports	3
		 <h3>Climate Resilience-related Risk Indexes<sup>a</sup></h3>	
		INFORM natural hazard index	3.8
		Physical exposure to earthquake	0.1
		Physical exposure to flood	0.1
		Physical exposure to tsunamis	8.7
		Physical exposure to tropical cyclones	0.0

**Source:** \*Asian Development Bank, Basic 2020 Statistics, <https://www.adb.org/mobile/basic-statistics-2020/> (accessed 17 July 2020)

# World Bank, data, [www.data.worldbank.org/country/KI](http://www.data.worldbank.org/country/KI) (accessed 17 July 2020); <sup>a</sup>All transport indicators from the Pacific Region Infrastructure Facility, Pacific Infrastructure Performance Indicators (PIPI), 2016, <sup>a</sup>European Union, INFORM Index for Risk Management, 2020. The risk score ranges from 0-10, where 10 is the highest risk.

-- data not available for 2012-2019

## Key Development Policies

-	Ministry Strategic Plan 2020-2023, Ministry of Information, Communication, Transport and Tourism Development (MICTTD) and State-Owned Enterprises, Kiribati	2019
-	Kiribati Joint Implementation Plan for Climate Change and Disaster Risk Management (KJIP) 2019-2028	2019
-	Kiribati SDG Voluntary National Review and Kiribati Development Plan Mid-Term Review	2018
-	Kiribati Integrated Energy Roadmap 2017-2025	2017
-	Republic of Kiribati Intended Nationally Determined Contribution	2015
-	South Tarawa – Water and Sanitation Roadmap 2011-2030 Vol 1: Main Report	2011
-	Tarawa Water Master Plan 2010-2030	2010